
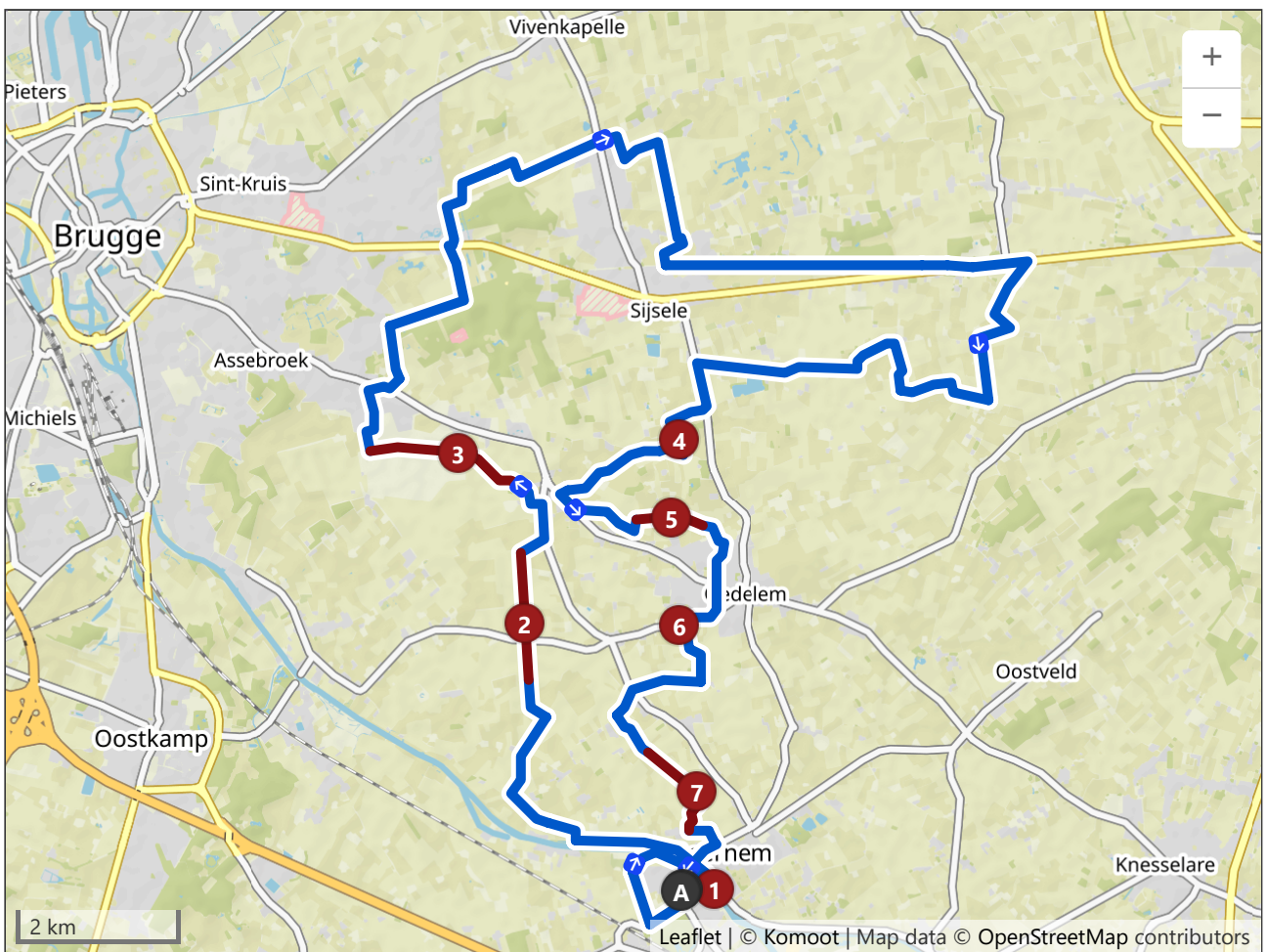


## Gravelrit abloc voorjaar '22

 **01:53** ↔ **44.8 km** Ø **23.7 km/h** ↗ **100 m** ↘ **100 m**



1. On access road head southeast  
Follow for 150 m – overall 150 m



2. Right on Wellingstraat.

Follow for 508 m – overall 659 m



3. Right on Singletrack (S1).

Follow for 441 m – overall 1.10 km



4. Straight on Kallemoeiedreef.

Follow for 254 m – overall 1.36 km



5. At the intersection Turn around on Fortstraat.

Follow for 329 m – overall 1.68 km



6. Straight on Long-distance Cycleway.

Follow for 915 m – overall 2.60 km



7. Left and follow Long-distance Cycleway.

Follow for 91 m – overall 2.69 km



8. Left and follow Long-distance Cycleway.

Follow for 584 m – overall 3.28 km



9. Straight on Gevaerts-Noord.

Follow for 1.35 km – overall 4.63 km



10. Right on Path.

Follow for 121 m – overall 4.75 km



11. Left and follow Path.

Follow for 932 m – overall 5.68 km



12. Right on Gevaerts-Noord.

Follow for 568 m – overall 6.25 km



13. Straight on Gevaertsdreef.

Follow for 519 m – overall 6.77 km



14. Left on Langedreef.

Follow for 524 m – overall 7.30 km



15. Straight on Path.

Follow for 253 m – overall 7.55 km



16. Straight on Langedreef.

Follow for 1.36 km – overall 8.91 km



17. Right on Veldkapellestraat.

Follow for 320 m – overall 9.23 km



18. Left on Long-distance Cycleway.

Follow for 208 m – overall 9.44 km



19. Straight on Beverhoutsveldstraat.

Follow for 232 m – overall 9.67 km



20. Left on Hof ter Praet.

Follow for 131 m – overall 9.80 km



21. Right and follow Hof ter Praet.

Follow for 203 m – overall 10.0 km



22. Left on Long-distance Cycleway.

Follow for 1.14 km – overall 11.1 km



23. Left and follow Long-distance Cycleway.

Follow for 27 m – overall 11.2 km



24. Right and follow Long-distance Cycleway.

Follow for 946 m – overall 12.1 km



25. Right on Koeiendreef.

Follow for 352 m – overall 12.5 km



26. Left on Pastoor Verhaegheplein.

Follow for 73 m – overall 12.5 km



27. At the intersection Straight on Kerklaan.

Follow for 402 m – overall 12.9 km



28. Right on Molenstraat.

Follow for 175 m – overall 13.1 km



29. At the intersection Straight on Cycleway.

Follow for 124 m – overall 13.2 km



30. Left and follow Cycleway.

Follow for 159 m – overall 13.4 km



31. Left and follow Singletrack (S0).

Follow for 444 m – overall 13.8 km



32. Straight on Rijkeveldestraat.

Follow for 198 m – overall 14.0 km



33. Right on Abdijenroute.

Follow for 978 m – overall 15.0 km



34. Left on Path.

Follow for 143 m – overall 15.2 km



35. Straight on Margareta van Vlaanderenstraat.

Follow for 574 m – overall 15.7 km



36. Right on Maalse Steenweg, N9.

Follow for 43 m – overall 15.8 km



37. Left on Pelderijnstraat.

Follow for 54 m – overall 15.8 km

↑ 38. Straight on Lodewijk van Malestraat.

Follow for 444 m – overall 16.3 km

↘ 39. Right on Brieversweg.

Follow for 190 m – overall 16.5 km

↙ 40. Left on Maleveld.

Follow for 212 m – overall 16.7 km

↘ 41. Right on Path.

Follow for 675 m – overall 17.4 km

↘ 42. Right and follow Road.

Follow for 206 m – overall 17.6 km

↙ 43. Left on Maleveld.

Follow for 822 m – overall 18.4 km

↑ 44. Straight on Brieversweg.

Follow for 471 m – overall 18.9 km

↘ 45. Right on Spermalieweg.

Follow for 311 m – overall 19.2 km

↙ 46. Left and follow Spermalieweg.

Follow for 475 m – overall 19.6 km

↘ 47. Right on Minneweg.

Follow for 1.19 km – overall 20.8 km

↙ 48. Left on Veldstraat.

Follow for 29 m – overall 20.9 km

↘ 49. Right on Timmermansstraat.

Follow for 352 m – overall 21.2 km

↙ 50. Left on Nieuwe Weg.

Follow for 145 m – overall 21.4 km

↙ 51. Left on Oud Spoorwegpad.

Follow for 3.76 km – overall 25.1 km

↙ 52. Left on Gentse Steenweg, N9.

Follow for 325 m – overall 25.5 km

↑ 53. Straight on Brugsesteenweg, N9.

Follow for 363 m – overall 25.8 km

↗ 54. Sharp right on Veldhoekstraat.

Follow for 1.02 km – overall 26.8 km

↘ 55. Right and follow Veldhoekstraat.

Follow for 400 m – overall 27.2 km



56. Left on Haantjesveld.

Follow for 765 m – overall 28.0 km



57. Right and follow Haantjesveld.

Follow for 1.84 km – overall 29.9 km



58. Left on Veldhoekstraat.

Follow for 600 m – overall 30.5 km



59. Right on Zomerstraat-Oost.

Follow for 2.01 km – overall 32.5 km



60. Left on Cycleway.

Follow for 551 m – overall 33.0 km



61. Right on Egyptestraat.

Follow for 475 m – overall 33.5 km



62. Left on Path.

Follow for 435 m – overall 33.9 km



63. Right and follow Path.

Follow for 661 m – overall 34.6 km



64. Straight on Weg naar Sint-Kruis.

Follow for 949 m – overall 35.5 km



65. Left on Street.

Follow for 120 m – overall 35.7 km



66. Left and follow Cycleway.

Follow for 279 m – overall 35.9 km



67. Left on Pinstraat.

Follow for 256 m – overall 36.2 km



68. Straight on Path.

Follow for 1.10 km – overall 37.3 km



69. Straight on Path.

Follow for 652 m – overall 38.0 km



70. Straight on Parochieweg.

Follow for 144 m – overall 38.1 km



71. Turn right at the fork on Kneukelstraat.

Follow for 65 m – overall 38.2 km




72. Right on Meulestraat.

Follow for 473 m – overall 38.6 km




73. At the intersection Slight right on Path.


Follow for 290 m – overall 38.9 km

 74. Left and follow Access Road.  
Follow for 38 m – overall 39.0 km


---

 75. Right on Sportstraat.  
Follow for 51 m – overall 39.0 km


---

 76. Right on Beekstraat.  
Follow for 272 m – overall 39.3 km


---

 77. Straight on Cycleway.  
Follow for 249 m – overall 39.5 km


---

 78. Left on Kerselaerstraat.  
Follow for 346 m – overall 39.9 km


---

 79. Left and follow Kerselaerstraat.  
Follow for 505 m – overall 40.4 km


---

 80. Right on Rogierveldstraat.  
Follow for 874 m – overall 41.3 km

---

 81. Slight left on Boereweg.  
Follow for 379 m – overall 41.6 km


---

 82. Left on Lijsterhoek.  
Follow for 970 m – overall 42.6 km


---

 83. Left on Path.  
Follow for 1.07 km – overall 43.7 km


---

 84. Left on Legeweg.  
Follow for 378 m – overall 44.1 km


---

 85. Straight on C. Marichalstraat.  
Follow for 61 m – overall 44.1 km

---

 86. Right on Cycleway.  
Follow for 220 m – overall 44.4 km

---

 87. Straight on Parkstraat, N370.  
Follow for 493 m – overall 44.8 km